

PLAN 1
Current Position Of
Public Rights of Way in Pennard
East Cliff and West Cliff

KEY	
Existing Public Bridleway	
Existing Public Footpath	

SCALE 1:6000

Grid Ref. SS 553 873

© Crown Copyright and database right 2013.
Ordnance Survey 100023509
© Hawfraint y Goron a hawl cronfa ddata
2013. Yr Arolwg Ordnans 100023509.

1876


1866

2340

2350

PLAN 2
Current Position Of
Public Rights of Way in
Pennard
Pennard Burrows to
Pobbles

Grid Ref. SS 545 880



Sandy Lane

Pennard Castle
 (remains of)

Pennard Burrows
 Golf Links
 Dunes

Pennard Road

Pennard
 Golf Club

Pobbles

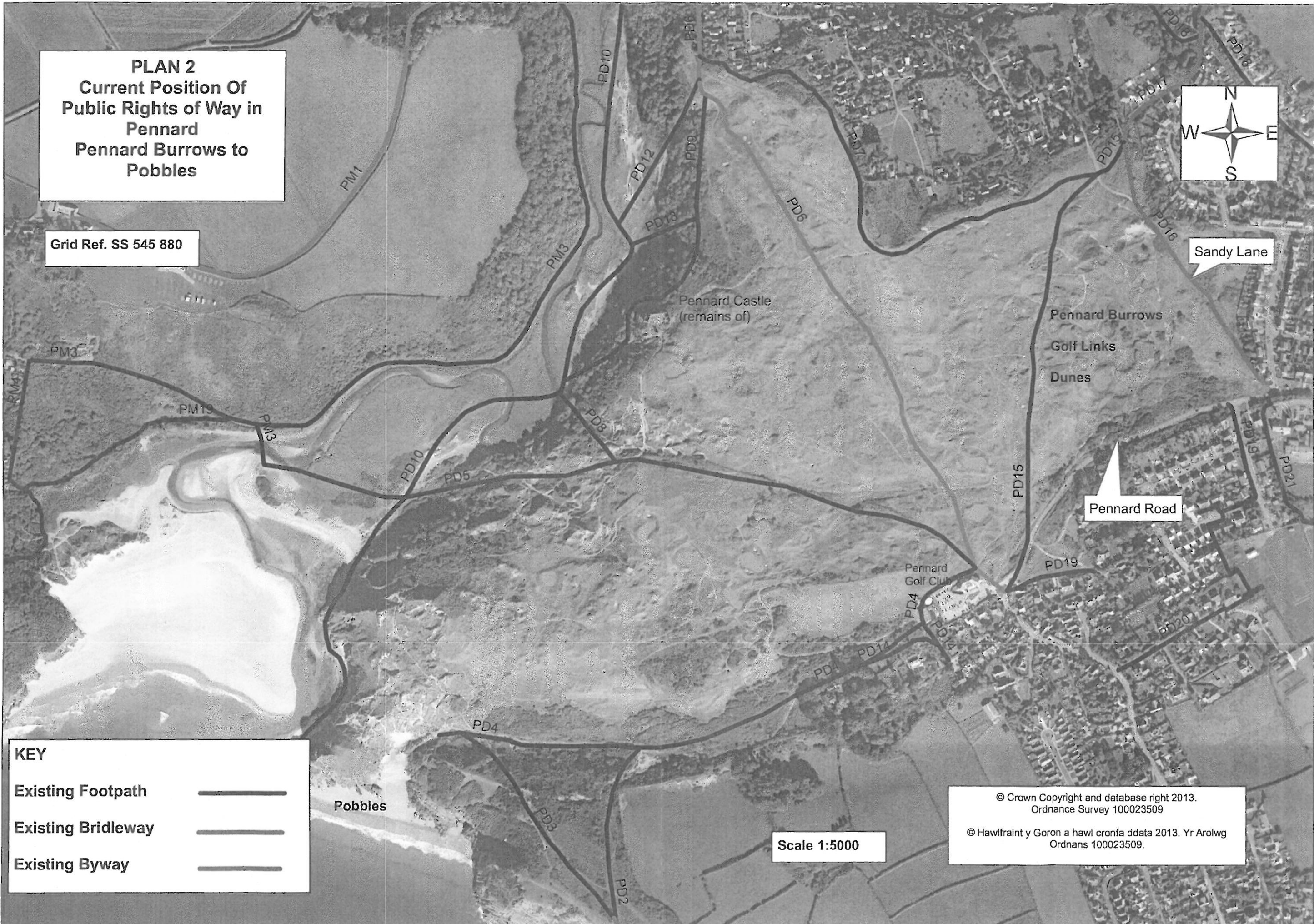
KEY

- Existing Footpath 
- Existing Bridleway 
- Existing Byway 

Scale 1:5000

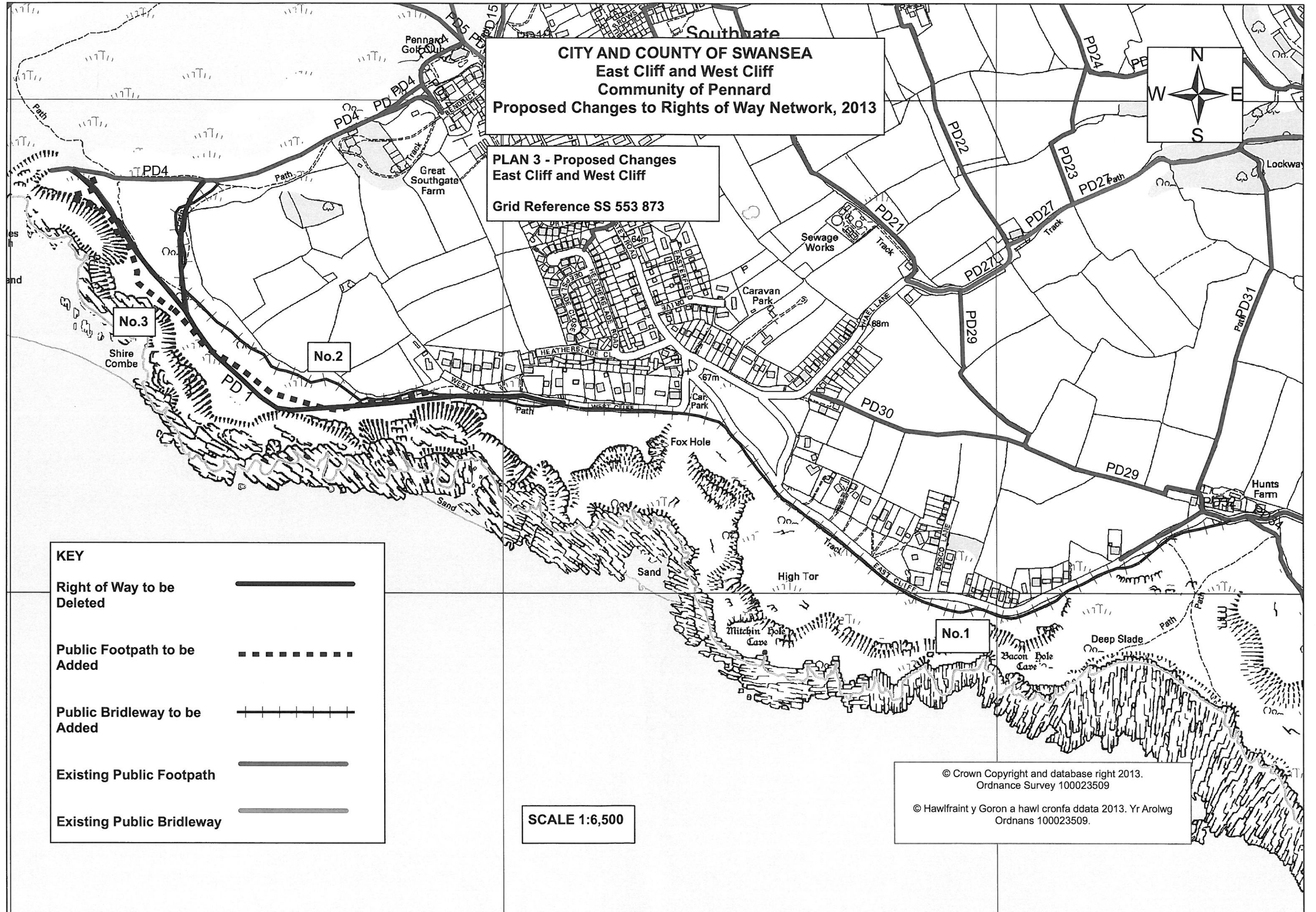
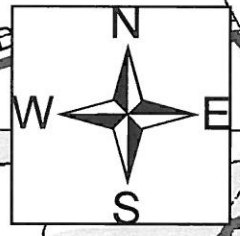
© Crown Copyright and database right 2013.
 Ordnance Survey 100023509

© Hawlfraint y Goron a hawl cronfa ddata 2013. Yr Arolwg
 Ordhans 100023509.



CITY AND COUNTY OF SWANSEA
East Cliff and West Cliff
Community of Pennard
Proposed Changes to Rights of Way Network, 2013

PLAN 3 - Proposed Changes
East Cliff and West Cliff
Grid Reference SS 553 873









SCALE 1:6,500

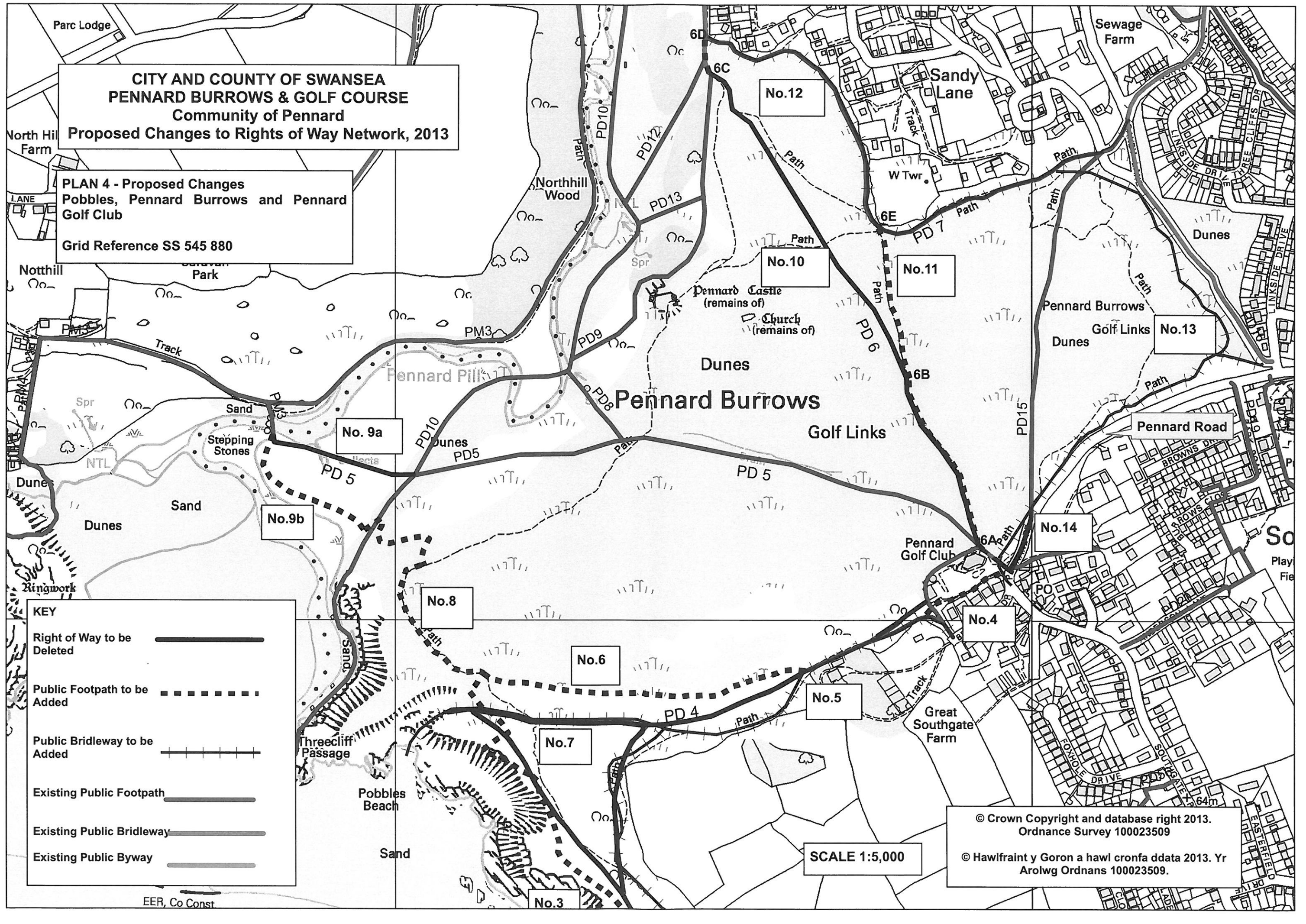
© Crown Copyright and database right 2013.
 Ordnance Survey 100023509
 © Hawlfraint y Goron a hawl cronfa ddata 2013. Yr Arolwg
 Ordans 100023509.

**CITY AND COUNTY OF SWANSEA
 PENNARD BURROWS & GOLF COURSE
 Community of Pennard
 Proposed Changes to Rights of Way Network, 2013**

**PLAN 4 - Proposed Changes
 Pobbles, Pennard Burrows and Pennard
 Golf Club**
 Grid Reference SS 545 880

KEY

- Right of Way to be Deleted 
- Public Footpath to be Added 
- Public Bridleway to be Added 
- Existing Public Footpath 
- Existing Public Bridleway 
- Existing Public Byway 



SCALE 1:5,000

© Crown Copyright and database right 2013.
 Ordnance Survey 100023509
 © Hawlfraint y Goron a hawl cronfa ddata 2013. Yr
 Arolwg Ordnans 100023509.